







Village of Alma Zoning Map






Schedule A

Dated: January 19, 2018


Legend

-  R1 Single-Unit Dwelling Zone
-  RT Residential Tourist Zone
-  C Commercial Zone
-  ER Environmental Zone
-  RA Rural Area Zone
-  ID Integrated Development Zone

Wellhead Protection Boundaries

-  Zone A
-  Zone B
-  Zone C
-  Serviceable Area Boundary
-  Business Area Boundary

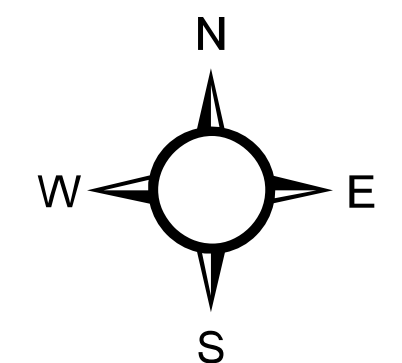
Natural Constraints

-  Slopes 25% or greater

Note: Slope data is from interpolated data, not from field survey.

Sea Level Rise

-  Alma Sea Level Rise (7.7m, CGVD28)



Revised January 19, 2018

